

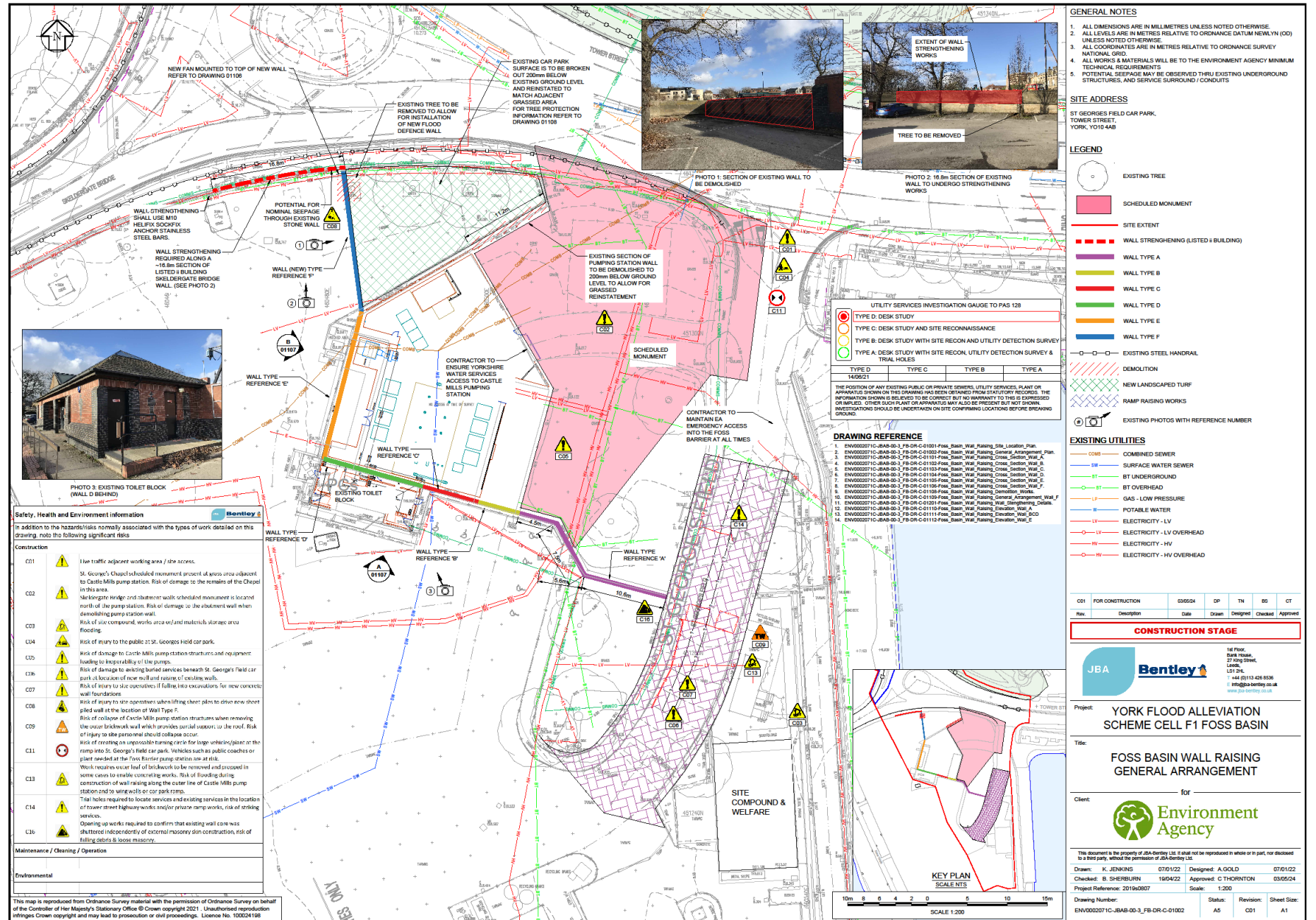


Planning Committee B

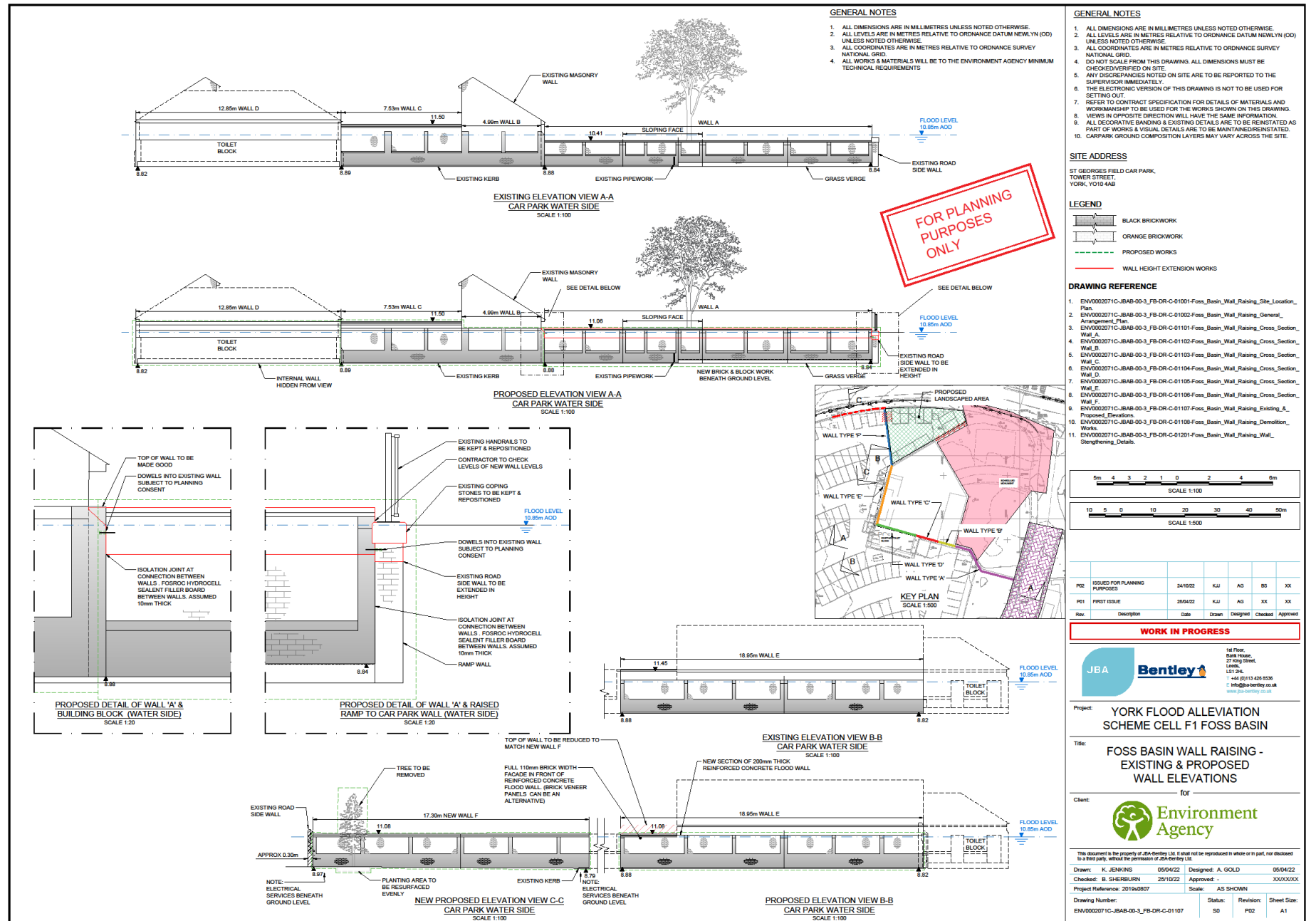
22/02613/FUL and 22/02491/LBC

St Georges Field Car Park and Tower Street

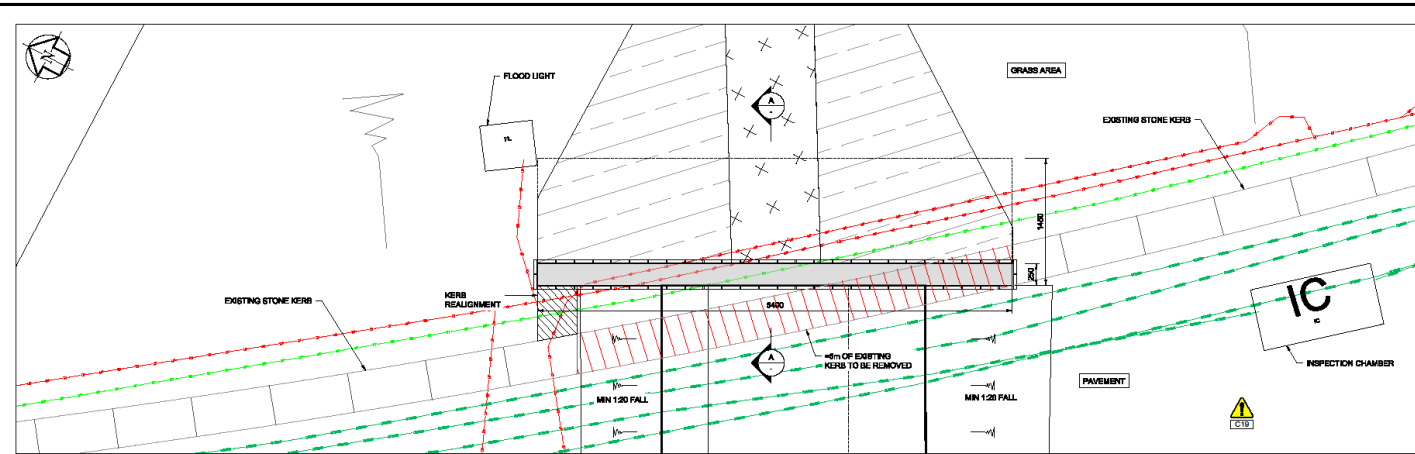
St Georges Field General Arrangement



St Georges Field Alterations to flood walls



Tower Street Tie-in Flood Wall



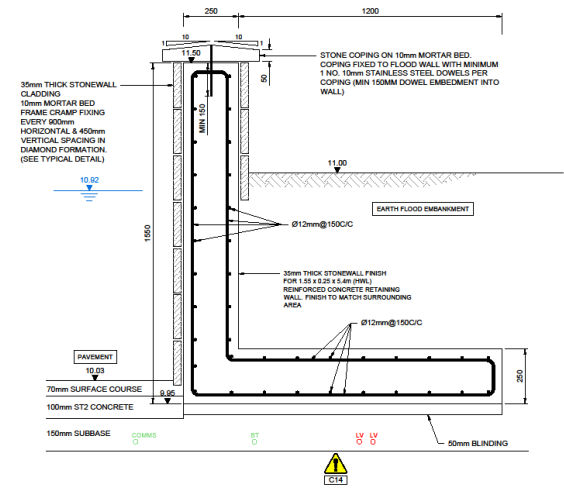
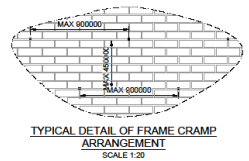
TIE IN FLOOD WALL PLAN
SCALE 1:20@A1
1:50@A3

Safety, Health and Environment information

In addition to the hazards/risks normally associated with the types of work detailed on this drawing, note the following significant risks:

Construction

- C14 ⚠️ Trial holes required to locate services and obtain services in the location of tower street highway works and/or private ramp works, risk of striking services.
- C19 ⚠️ Live traffic adjacent working area / site access.



SECTION A-A
SCALE 1:10@A1
1:20@A3

- GENERAL NOTES**
1. ALL DIMENSIONS ARE IN MILLIMETRES UNLESS NOTED OTHERWISE.
 2. ALL LEVELS ARE IN METRES RELATIVE TO ORDNANCE DATUM NEWLYN (OD) UNLESS NOTED OTHERWISE.
 3. ALL COORDINATES ARE IN METRES RELATIVE TO ORDNANCE SURVEY NATIONAL GRID.
 4. ALL WORKS & MATERIALS WILL BE TO THE ENVIRONMENT AGENCY MINIMUM TECHNICAL REQUIREMENTS.

- LEGEND**
- REGRAIDING OF EARTHWORKS
 - DEMOLITION
- EXISTING UTILITIES**
- TELECOMMUNICATIONS
 - BT UNDERGROUND
 - ELECTRICITY - LV

UTILITY SERVICES INVESTIGATION GAUGE TO PAS 128

TYPE D	TYPE C	TYPE B	TYPE A
21/12/21	06/07/22	06/07/22	

THE POSITION OF ANY EXISTING PUBLIC OR PRIVATE GENERAL UTILITY SERVICES, PLANT OR APPURTENANCES SHOWN ON THIS DRAWING HAS BEEN OBTAINED FROM STATUTORY RECORDS. THE INFORMATION SHOWN IS BELIEVED TO BE CORRECT BUT NO WARRANTY TO THIS IS EXPRESSED OR IMPLIED. OTHER SUCH PLANT OR APPURTENANCES MAY ALSO BE PRESENT BUT NOT SHOWN. INVESTIGATIONS SHOULD BE UNDERTAKEN ON SITE CONFIRMING LOCATIONS BEFORE BREAKING GROUND.

- DRAWING REFERENCE**
1. EN/0002071C-JBAB-00-3_FBT-DR-C-01001-Foss_Basin_Tower_Street_Site_Location_Plan
 2. EN/0002071C-JBAB-00-3_FBT-DR-C-01002-Foss_Basin_Tower_Street_General_Arrangement_Plan
 3. EN/0002071C-JBAB-00-3_FBT-DR-C-01003-Foss_Basin_Tower_Street_Cross_Sections_North_West_Facing
 4. EN/0002071C-JBAB-00-3_FBT-DR-C-01004-Foss_Basin_Tower_Street_Cross_Sections_South_East_Facing
 5. EN/0002071C-JBAB-00-3_FBT-DR-C-01005-Foss_Basin_Tower_Street_Cross_Sections_Southwest_Northeast_Facing
 6. EN/0002071C-JBAB-00-3_FBT-DR-C-01006-Foss_Basin_Tower_Street_Step_Log_Details
 7. EN/0002071C-JBAB-00-3_FBT-DR-C-01007-Foss_Basin_Tower_Street_Wall_Strengthening_Details
 8. EN/0002071C-JBAB-00-3_FBT-DR-C-01008-Foss_Basin_Tower_Street_Barrier_Installation
 9. EN/0002071C-JBAB-00-3_FBT-DR-C-01010-Foss_Basin_Tower_Street_Tie-In_Flood_Wall

Rev	Description	Date	Drawn	Designed	Checked	Approved
C01	FOR CONSTRUCTION	03/05/24	DP	DP	TN	CT

CONSTRUCTION STAGE

JBA Bentley

1st Floor,
27 King Street,
Leeds,
LS1 2HL
T: +44 (0)113 438 6555
E: info@jba-bentley.co.uk
www.jba-bentley.co.uk

Project: **YORK FLOOD ALLEVIATION SCHEME CELL F1 FOSS BASIN**

Title: **FOSS BASIN TOWER STREET TIE IN FLOOD WALL**

Client: **Environment Agency**

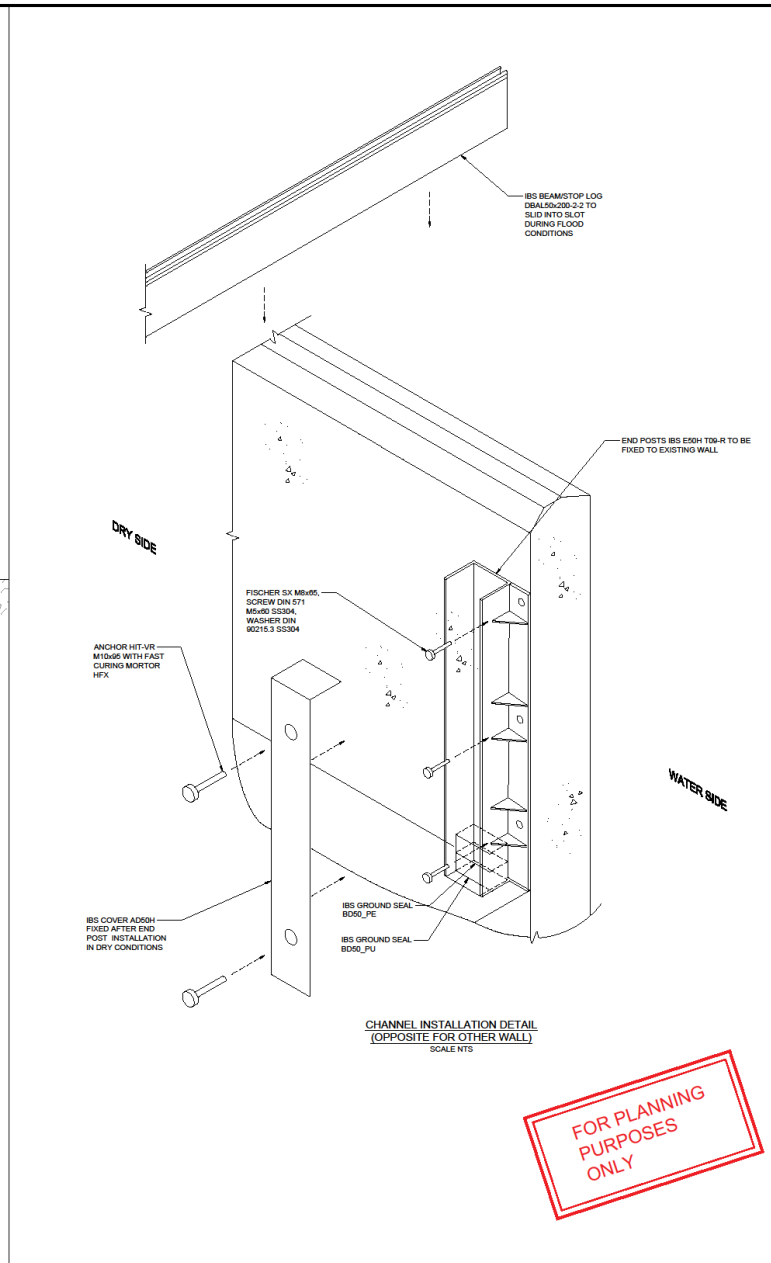
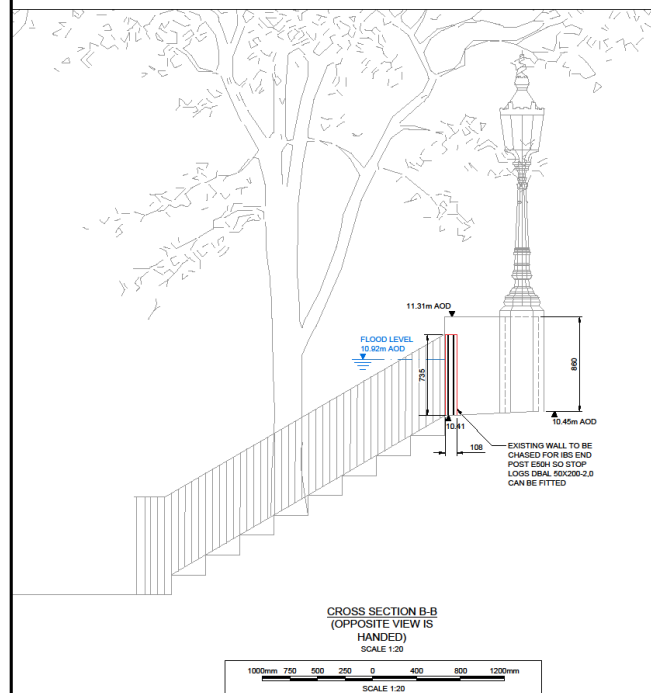
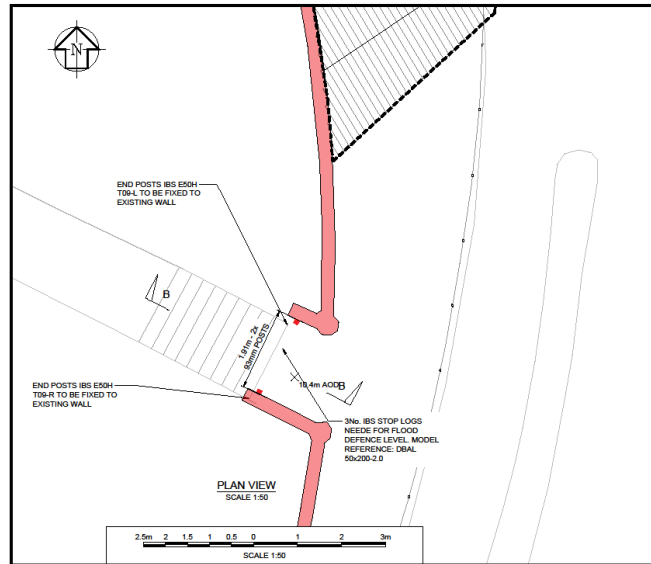
This document is the property of JBA Bentley Ltd. It shall not be reproduced in whole or in part, nor disclosed to a third party, without the permission of JBA Bentley Ltd.

Drawn: D PSTRAGOWSKA	05/12/23	Designed: D PSTRAGOWSKA	31/08/23
Checked: T NEEDHAM	27/11/23	Approved: C THORNTON	03/05/24
Project Reference: 2019e0807	Scale: AS SHOWN		

Drawing Number: EN/0002071C-JBAB-00-3_FBT-DR-C-01010
 Status: A6
 Revision: C01
 Sheet Size: A1

This map is reproduced from Ordnance Survey material with the permission of Ordnance Survey on behalf of the Controller of Her Majesty's Stationary Office © Crown copyright 2023. Unauthorised reproduction infringes Crown copyright and may lead to prosecution or civil proceedings. Licence No. 100024158

Tower Street Gardens Stop log detail



GENERAL NOTES

- ALL DIMENSIONS ARE IN MILLIMETRES UNLESS NOTED OTHERWISE.
- ALL LEVELS ARE IN METRES RELATIVE TO ORDNANCE DATUM NEWLYN (OD) UNLESS NOTED OTHERWISE.
- ALL COORDINATES ARE IN METRES RELATIVE TO ORDNANCE SURVEY NATIONAL GRID.
- ALL WORKS & MATERIALS WILL BE TO THE ENVIRONMENT AGENCY MINIMUM TECHNICAL REQUIREMENTS.
- SECTION B-B IS THE SAME INFORMATION BUT HANDED.

SITE ADDRESS

ST GEORGES PARK,
CASTLE MILLS BRIDGE,
YORK YO10 4AB

DRAWING REFERENCE

- ENV0002071C-JBAB-00-3_FBT-DR-C-01001-Foss_Basin_Tower_Street_Site_Location_Plan
- ENV0002071C-JBAB-00-3_FBT-DR-C-01002-Foss_Basin_Tower_Street_General_Arrangement_Plan
- ENV0002071C-JBAB-00-3_FBT-DR-C-01003-Foss_Basin_Tower_Street_Cross_Sections_North_West_Facing
- ENV0002071C-JBAB-00-3_FBT-DR-C-01004-Foss_Basin_Tower_Street_Cross_Sections_South_East_Facing
- ENV0002071C-JBAB-00-3_FBT-DR-C-01005-Foss_Basin_Tower_Street_Cross_Sections_Southeast_Northeast_Facing
- ENV0002071C-JBAB-00-3_FBT-DR-C-01006-Foss_Basin_Tower_Street_Stop_Log_Details
- ENV0002071C-JBAB-00-3_FBT-DR-C-01007-Foss_Basin_Tower_Street_Wall_Strengthening_Details
- ENV0002071C-JBAB-00-3_FBT-DR-C-01008-Foss_Basin_Tower_Street_Barrier_Installation

Rev.	Description	Date	Drawn	Designed	Checked	Approved
P02	ISSUED FOR PLANNING PURPOSES	25/10/22	KJJ	AG	BS	XX
P01	FIRST ISSUE	28/04/22	KJJ	AG	BS	XX

WORK IN PROGRESS

JBA Bentley

16 Floor,
York House,
27 King Street,
LS1 2PL,
+44 (0)113 426 6238
info@jba-bentley.co.uk
www.jba-bentley.co.uk

Project: YORK FLOOD ALLEVIATION SCHEME CELL F1 FOSS BASIN

Title: FOSS BASIN TOWER STREET STOP LOG DETAILS

Client: for **Environment Agency**

The document is the property of JBA-Bentley Ltd. It shall not be reproduced in whole or in part, nor disclosed to a third party, without the permission of JBA-Bentley Ltd.

Drawn: K. JENKINS 07/01/22 Designed: A. GOLD 07/01/22
Checked: B. SHERBURN 27/04/22 Approved: - 00/00/00
Project Reference: 2019s0007 Scale: 1:200

Drawing Number: ENV0002071C-JBAB-00-3_FBT-DR-C-01006 Status: 50 Revision: P02 Sheet Size: A1